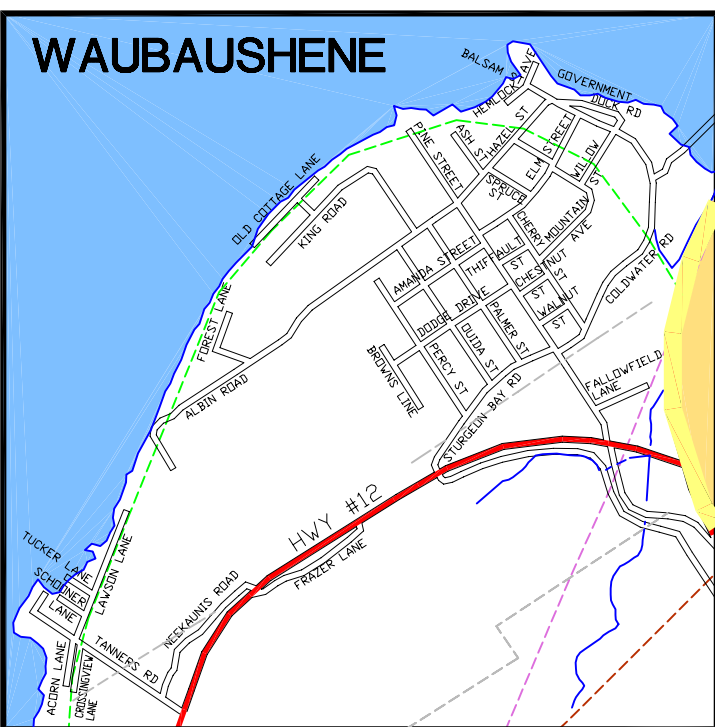
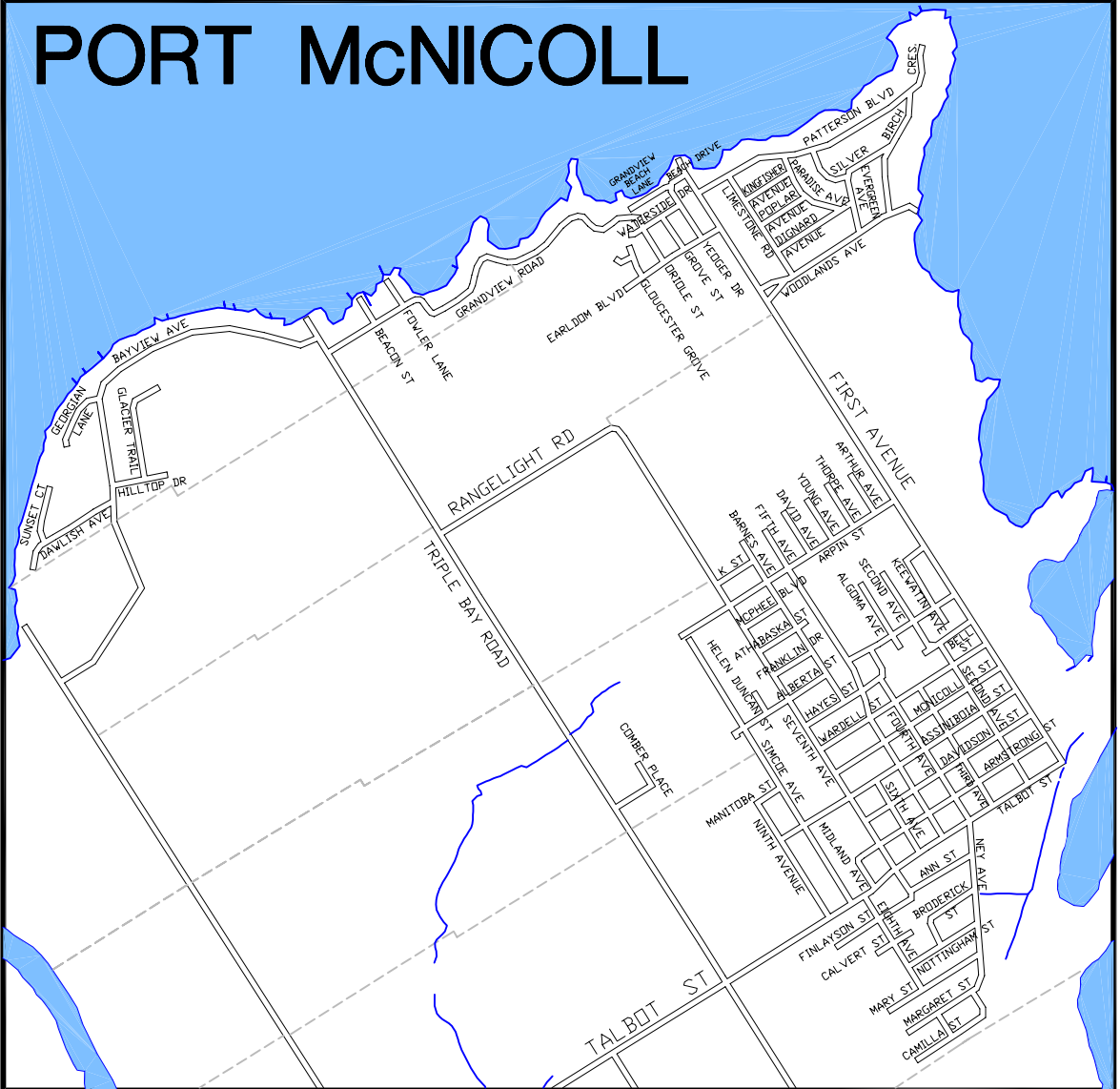
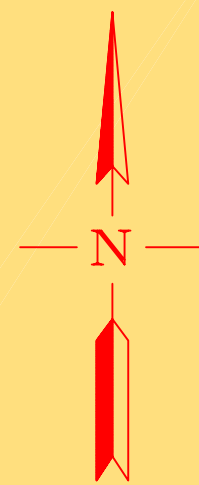
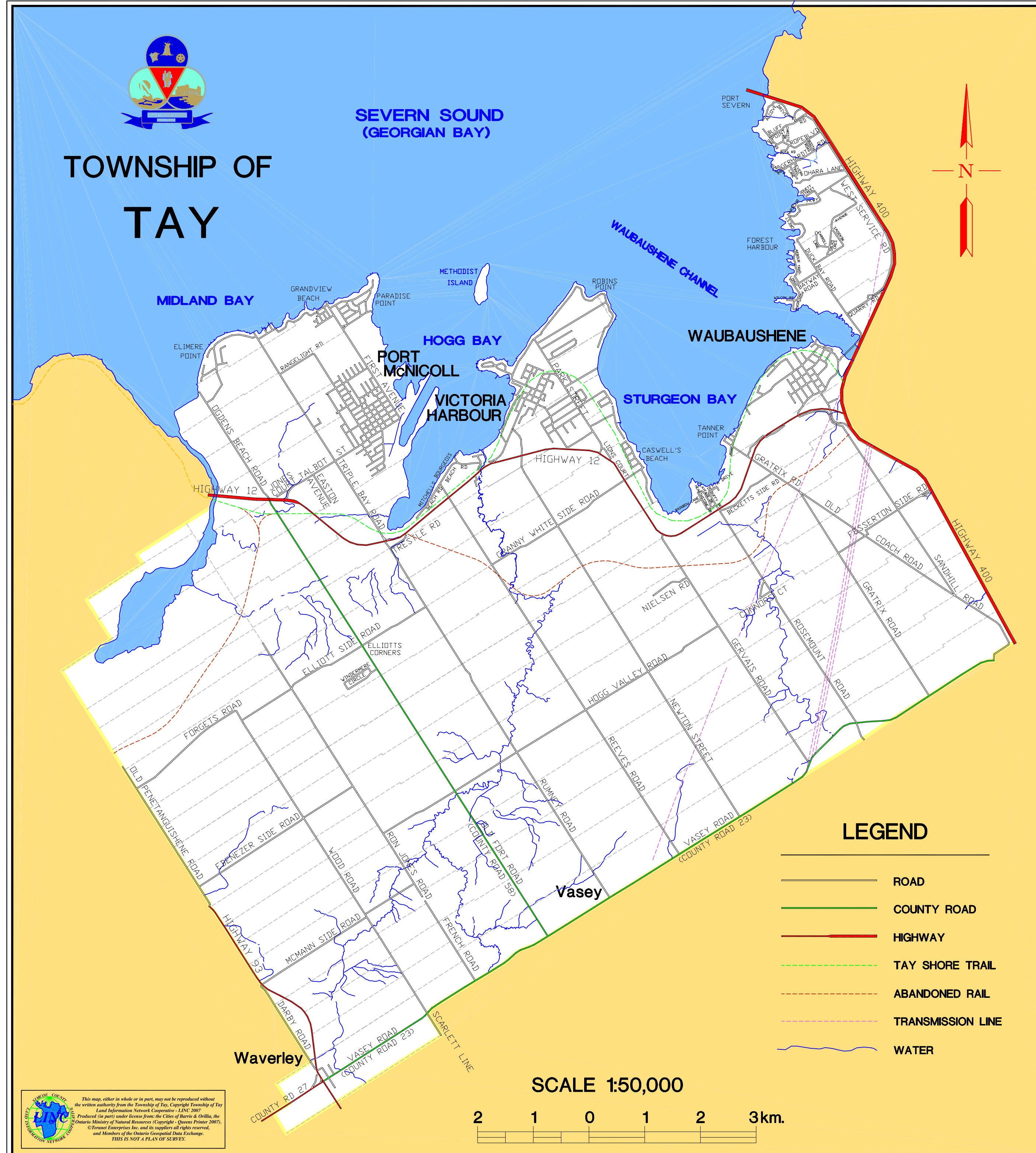




# TOWNSHIP OF TAY

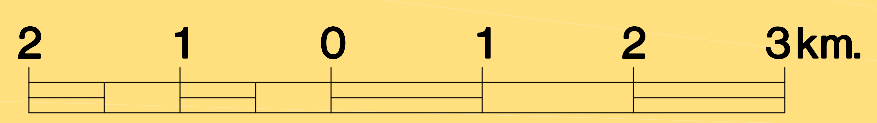
SEVERN SOUND  
(GEORGIAN BAY)



## LEGEND

- ROAD
- COUNTY ROAD
- HIGHWAY
- TAY SHORE TRAIL
- ABANDONED RAIL
- TRANSMISSION LINE
- WATER

SCALE 1:50,000



This map, either in whole or in part, may not be reproduced without the written authority from the Township of Tay, Copyright Township of Tay Land Information Network Cooperative - LINC 2007.  
 Produced (in part) under license from the Cities of Barrie & Orillia, the Ontario Ministry of Natural Resources (Copyright - Queens Printer 2007), ©Terence Enterprises Inc. and its suppliers all rights reserved, and Members of the Ontario Geospatial Data Exchange.  
 THIS IS NOT A PLAN OF SURVEY.

LAST REVISED: JUN/07